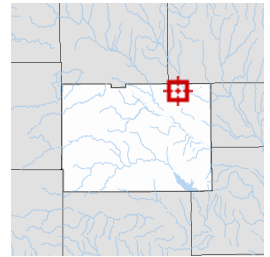









Overview



Legend

- Parcel Numbers
-  Parcels
-  Townships
-  City Limits
-  Road Centerline
-  Reno County Boundary

Parcel ID	0221000006001000	Alternate ID	R1230	Owner Address	G BAR J REAL ESTATE LLC
Sec/Twp/Rng	10-22-05W	Class	A - Agricultural Use		201 N MILES AVE
Property Address	N MEDORA RD Hutchinson	Acreage	44.1		VALLEY CENTER, KS 67147
District	042				
Brief Tax Description	MEDORA TOWNSHIP, S10, T22, R05W, ACRES 44.1, N/2 SE/4 EXC N & E OF ABANDON RR R/W & EXC N & W OF K61 HWY & EXC TR BEG SE COR N/2 SE/4 TH N 511.38FT TH NW 730.92FT TH SE 511.58FT TH E 715.86FT TO POB LESS RD & HWY R/W				
	(Note: Not to be used on legal documents)				

Date created: 7/11/2024
 Last Data Uploaded: 7/11/2024 12:56:11 AM